

Preliminary River Dart 2021 E-Fishing results (salmon spatial survey programme)

Site Name	River	Salmon Fry	Salmon Parr	Trout Fry	Trout Parr
Postbridge	EAST DART RIVER	45.92	28.16	24.86	10.40
Dury Farm	DURY BROOK	0.00	2.13	73.56	21.85
Runnage Bridge	WALLA BROOK	0.00	0.00	103.94	21.52
Babeny Stables	WALLA BROOK	0.91	0.00	44.29	13.70
Crockern Tor	WEST DART RIVER	0.00	1.30	14.25	6.16
Beardown Farm	COWSIC RIVER	0.00	0.00	10.24	20.90
D/s Princetown S.t.w Discharge	BLACKBROOK RIVER	0.00	1.17	73.61	9.93
Higher C.B. Bridge	CHERRY BROOK	0.00	0.95	88.07	5.21
Wydemeet	SWINCOMBE RIVER	4.71	3.29	4.71	0.47
Whiteworks	STRANE RIVER	44.67	0.00	56.00	40.67
U/s Dunstone Br	EAST WEBBURN RIVER	97.67	19.73	97.67	19.73
Challacombe Farm	WEST WEBBURN RIVER	0.00	0.00	85.50	36.26
Grendon Bridge	WEST WEBBURN RIVER	47.83	22.97	47.83	22.97
Cator Bridge	WEST WEBBURN RIVER	0.00	0.00	43.45	21.40
D/s Gamble Cott Bridge	BROADAFORD STREAM	0.00	0.00	80.43	34.15
Hembury Woods	HOLY BROOK	0.00	0.00	39.79	8.27
D/s Belford Mill	RIVER ASHBURN	0.00	0.00	66.97	25.43
Brook Mill Bridge/Brook Farm	RIVER MARDLE	0.00	0.00	40.20	17.23
Lower Dean Bridge	DEAN BURN	17.89	0.00	19.56	24.55
Abham	WOOLSTON STREAM	0.00	0.00	9.54	12.19
Tally-ho	RIVER HEMS	0.00	0.00	1.15	2.01
Pig and Whistle	GATCOMBE BROOK	0.00	0.00	7.01	1.56

Grade	Density of Fish per 100m ³			
	Salmon fry	Salmon parr	Trout fry	Trout parr
A - Excellent	>86	>19	>38	>21
B - Good	45-85.9	10.0-18.9	17.0-37.9	12.0-20.9
C - Fair	23-44.9	5.0-9.9	8.0-16.9	5.0-11.9
D - Fair	9-22.9	3.0-4.9	3.0-7.9	2.0-4.9
E - Poor	<9	<3.0	<3.0	<2.0
F - Fishless	None recorded	None recorded	None recorded	None recorded

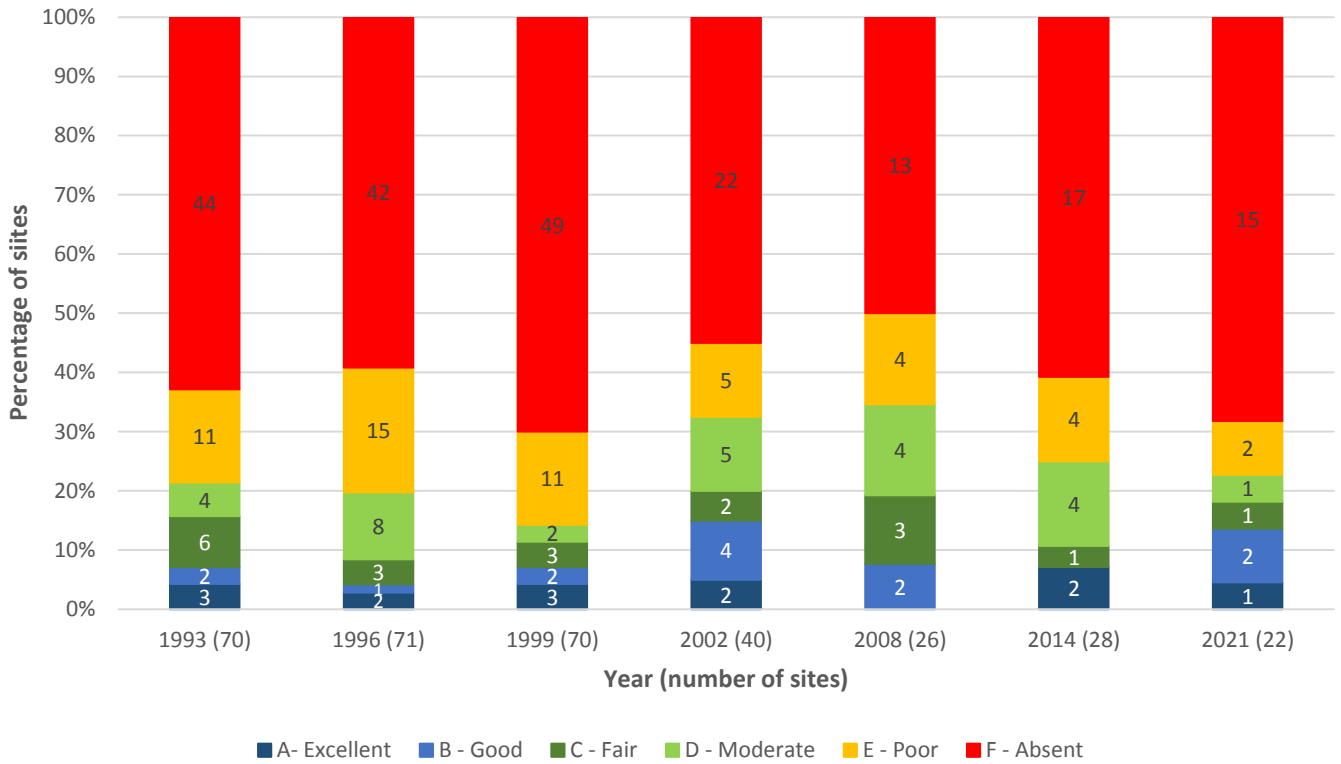
Salmon Fry

	2016	2017	2018	2019	2021
Postbridge	-	81.77	-	38.60	45.92
Dury Farm	-	-	-	-	0.00
Runnage Bridge	0.00	-	0.00	0.00	0.00
Babeny Stables	-	0.00	-	-	0.91
D/S Babeny	-	-	0.00	25.84	-
Crockern Tor	-	-	-	-	0.00
Beardown Farm	-	-	-	-	0.00
D/s Princetown S.t.w Discharge	-	-	-	-	0.00
Higher C.B. Bridge	10.83	-	0.00	13.58	0.00
Lower C.B. Bridge	-	-	124.39	68.32	-
Wydemeet	-	-	-	-	4.71
Whiteworks	-	-	-	-	44.67
U/s Dunstone Br	2.23	0.00	-	0.00	97.67
Challacombe Farm	0.00	0.00	-	-	0.00
Grendon Bridge	0.00	0.00	-	0.00	47.83
Cator Bridge	0.00	0.00	-	-	0.00
D/s Gamble Cott Bridge	-	-	-	-	0.00
Hembury Woods	-	-	-	-	0.00
D/s Belford Mill	-	-	-	-	0.00
Brook Mill Bridge/Brook Farm	-	-	-	-	0.00
Lower Dean Bridge	-	-	-	-	17.89
Abham	-	-	-	-	0.00
Tally-ho	-	-	-	-	0.00
Pig and Whistle	-	-	-	-	0.00

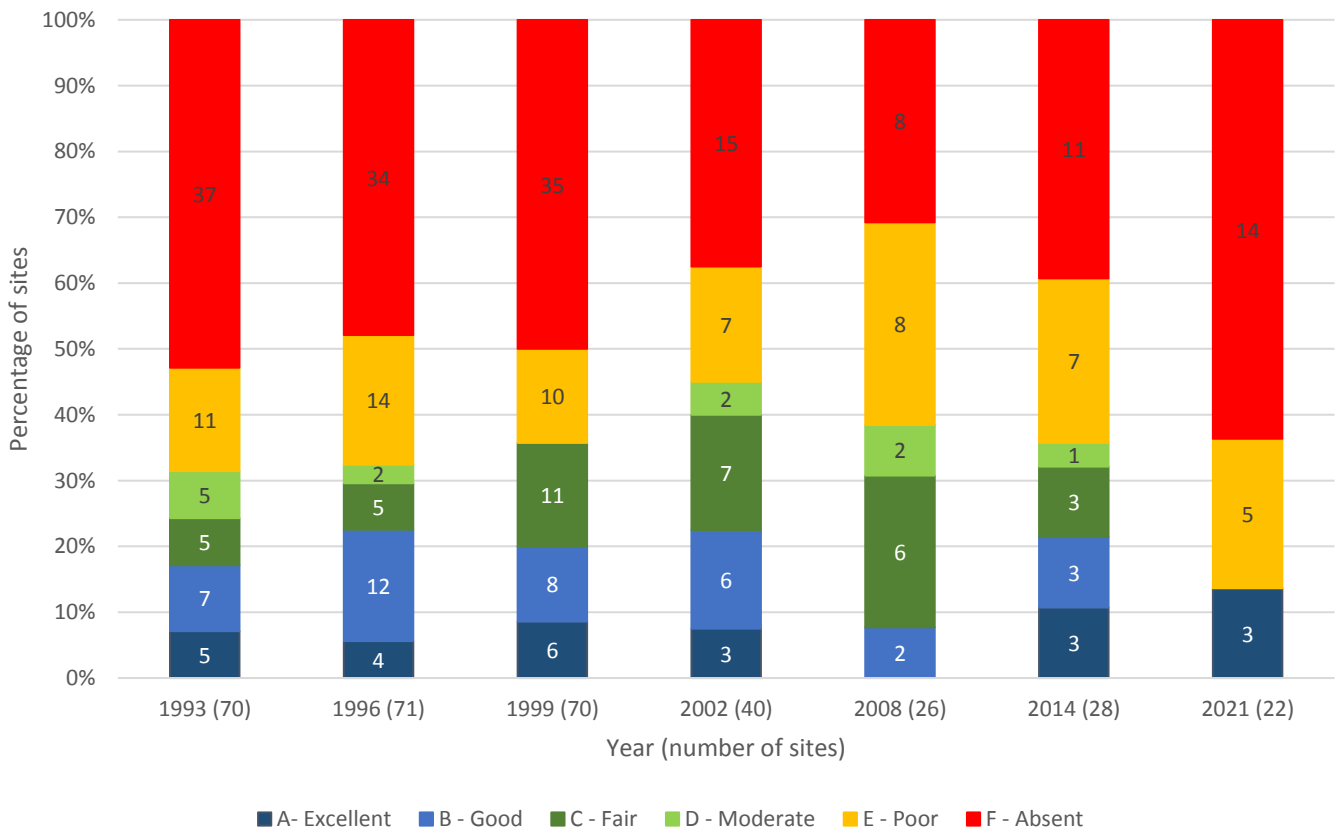
Salmon Parr

	2016	2017	2018	2019	2021
Postbridge	-	25.76	-	18.25	28.16
Dury Farm	-	-	-	-	2.13
Runnage Bridge	0.00	-	0.00	0.00	0.00
Babeny Stables	-	0.00	-	-	0.00
D/S Babeny	-	-	2.77	2.87	-
Crockern Tor	-	-	-	-	1.30
Beardown Farm	-	-	-	-	0.00
D/s Princetown S.t.w Discharge	-	-	-	-	1.17
Higher C.B. Bridge	2.50	-	0.00	0.00	0.95
Lower C.B. Bridge	-	-	13.95	10.40	-
Wydemeet	-	-	-	-	3.29
Whiteworks	-	-	-	-	0.00
U/s Dunstone Br	0.00	0.38	-	0.00	19.73
Challacombe Farm	0.00	0.00	-	-	0.00
Grendon Bridge	0.00	0.00	-	0.00	22.97
Cator Bridge	0.00	0.00	-	-	0.00
D/s Gamble Cott Bridge	-	-	-	-	0.00
Hembury Woods	-	-	-	-	0.00
D/s Belford Mill	-	-	-	-	0.00
Brook Mill Bridge/Brook Farm	-	-	-	-	0.00
Lower Dean Bridge	-	-	-	-	0.00
Abham	-	-	-	-	0.00
Tally-ho	-	-	-	-	0.00
Pig and Whistle	-	-	-	-	0.00

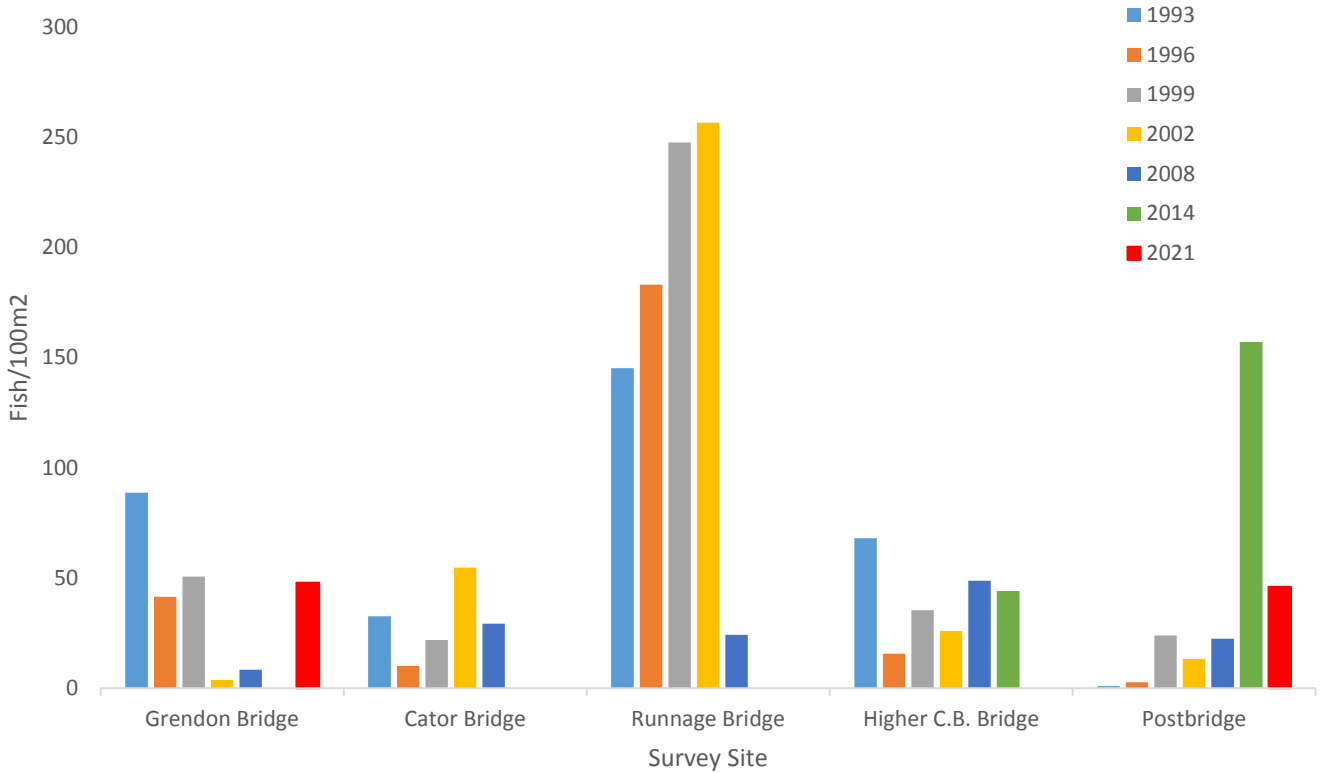
Annual percentage of sites attaining the 6 NFCS abundance classes for salmon fry (0+)



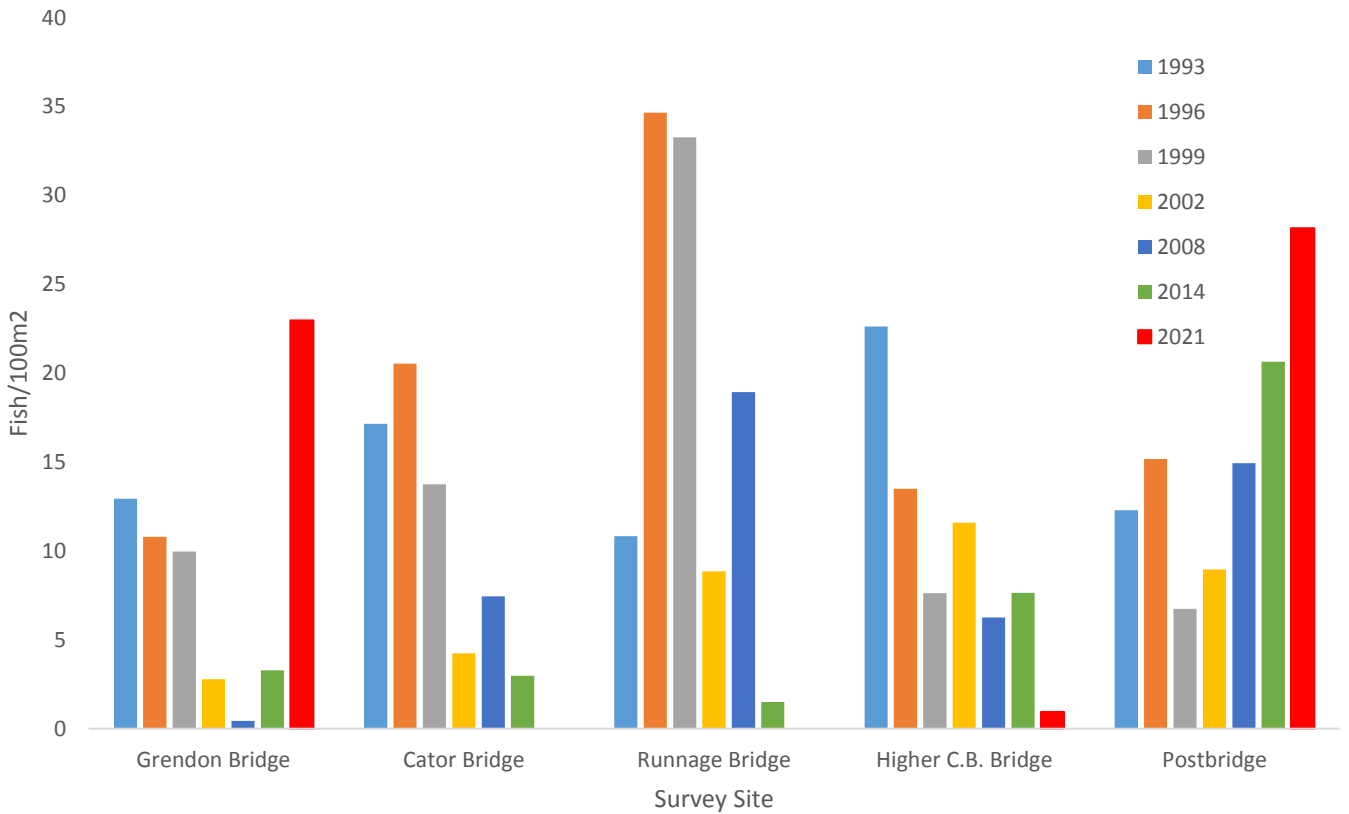
Annual percentage of sites attaining the 6 NFCS abundance classes for salmon parr ($\geq 1+$)



Abundance of salmon fry (0+) at five Upper Dart survey sites.



Abundance of salmon parr ($\geq 1+$) at five Upper Dart survey sites.



Qualitative (timed) survey Salmon Fry (0+)

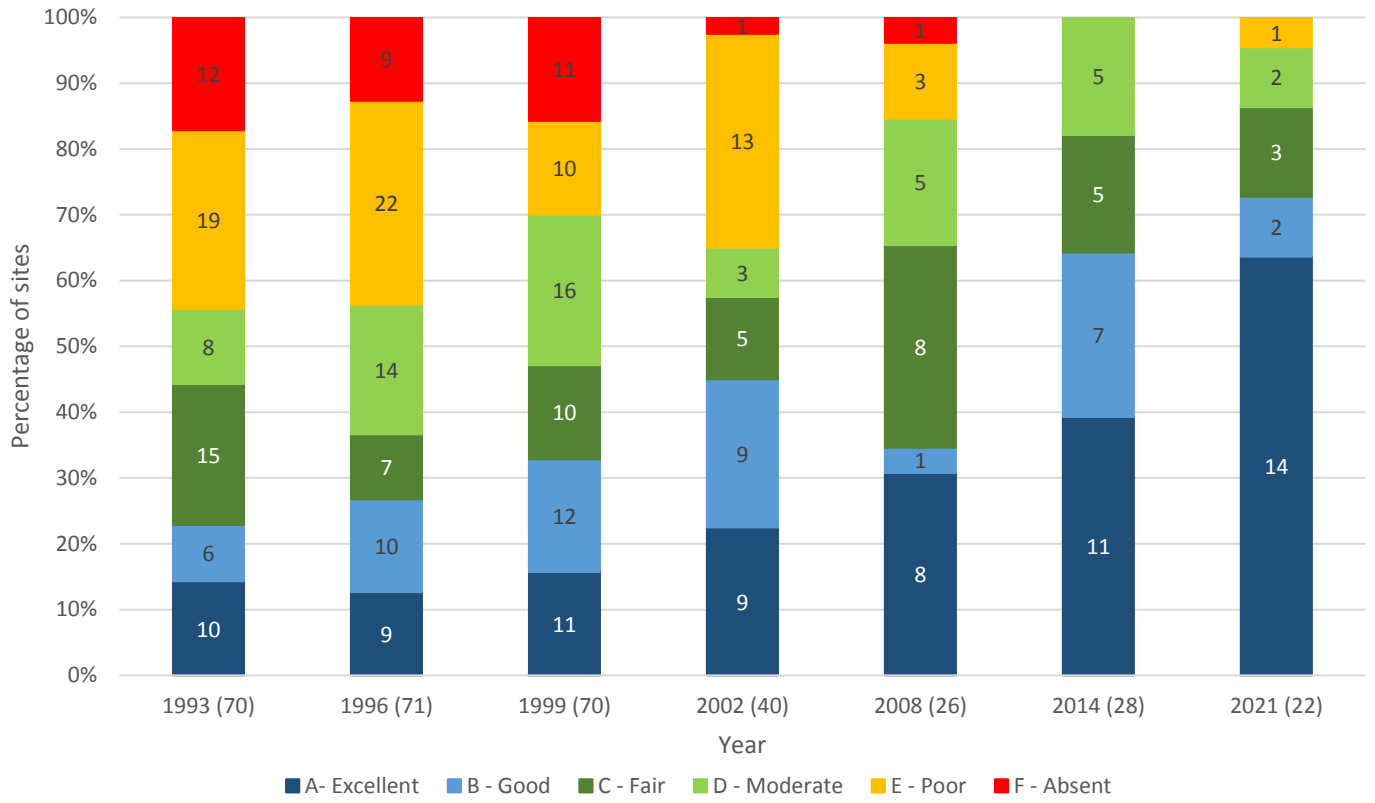
		1993	1996	1999	2003	2008	2014	2021
East Dart	Bellever	#	#	#	#	#	#	#
	Badger's Holt	#	#	#	-	-	-	-
	D/s Dartmeet Bridge	#	#	#	#	#	-	#
River Dart	Holne Bridge	#	@	#	-	-	-	-
	Queen of the Dart	#	#	#	#	-	-	-
	Northwood	#	#	#	-	-	-	-
	Staverton	#	#	#	#	-	@	#
	D/s Dart Bridge	#	#	#	-	-	-	-
	Park Stickle	#	#	#	-	-	-	-
	Caddaford	@	#	#	-	-	-	-
	U/s Holnechase Hotel	@	#	#	-	-	-	-
	Spitchwich Manor	#	#	#	#	#	#	#
	Hannaford	#	@	#	-	-	-	-
West Dart	Prince Hall	#	#	#	#	-	#	#
	Dunnabridge	#	#	#	-	-	-	-
	D/s Swincombe Foot	#	#	#	-	-	-	-
	Huccaby	#	#	#	#	-	#	#

Qualitative (timed) survey Salmon Parr (>1+)

		1993	1996	1999	2003	2008	2014	2021
East Dart	Bellever	#	#	#	#	#	#	#
	Badger's Holt	#	#	#	-	-	-	-
	D/s Dartmeet Bridge	#	#	#	#	#	-	#
River Dart	Holne Bridge	#	#	#	-	-	-	-
	Queen of the Dart	#	#	#	#	-	-	-
	Northwood	#	#	#	-	-	-	-
	Staverton	#	@	#	#	-	#	@
	U/s Buckfastleigh Weir	-	-	-	-	-	-	-
	D/s Dart Bridge	#	#	#	-	-	-	-
	Park Stickle	#	#	#	-	-	-	-
	D/s Railway Bridge	-	-	-	-	-	-	-
	Rill Farm	-	-	-	-	-	-	-
	Caddaford	#	#	#	-	-	-	-
U/s Holnechase Hotel	#	#	#	-	-	-	-	
Spitchwich Manor	#	#	#	#	#	#	#	
Hannaford	#	#	#	-	-	-	-	
West Dart	Prince Hall	#	#	#	#	-	#	#
	Dunnabridge	#	#	#	-	-	-	-
	U/s Swincombe Foot	-	-	-	-	-	-	-
	D/s Swincombe Foot	#	#	#	-	-	-	-
	Huccaby	#	#	#	#	-	#	#

@ = Absent
= Present
- = Not fished

Annual percentage of sites attaining the 6 NFCS abundance classes for trout fry (0+)



Annual percentage of sites attaining the 6 NFCS abundance classes for trout parr ($\geq 1+$)

